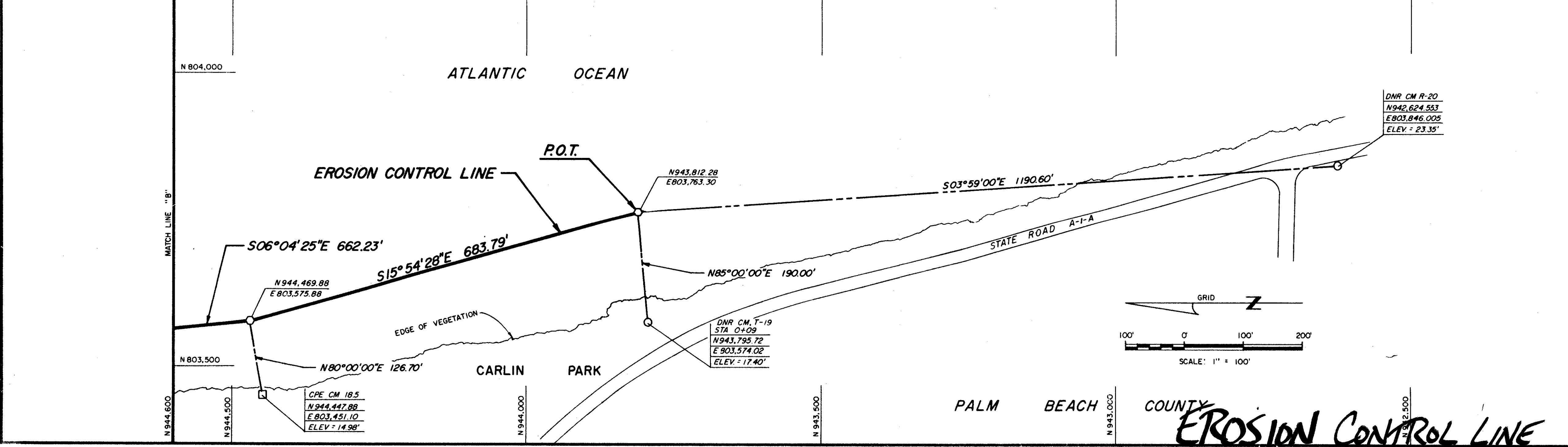
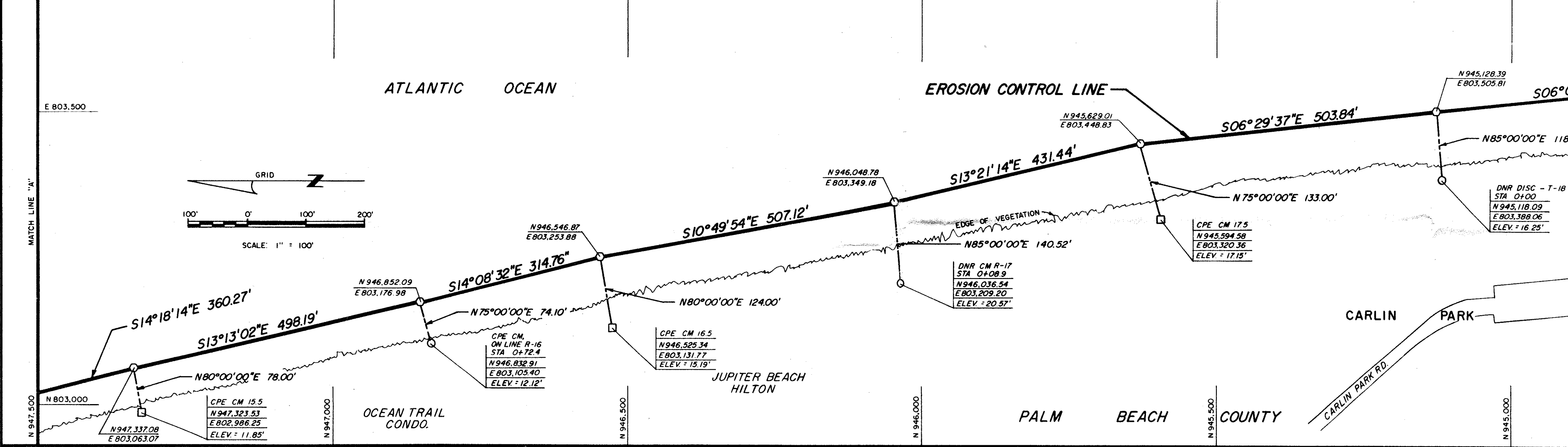
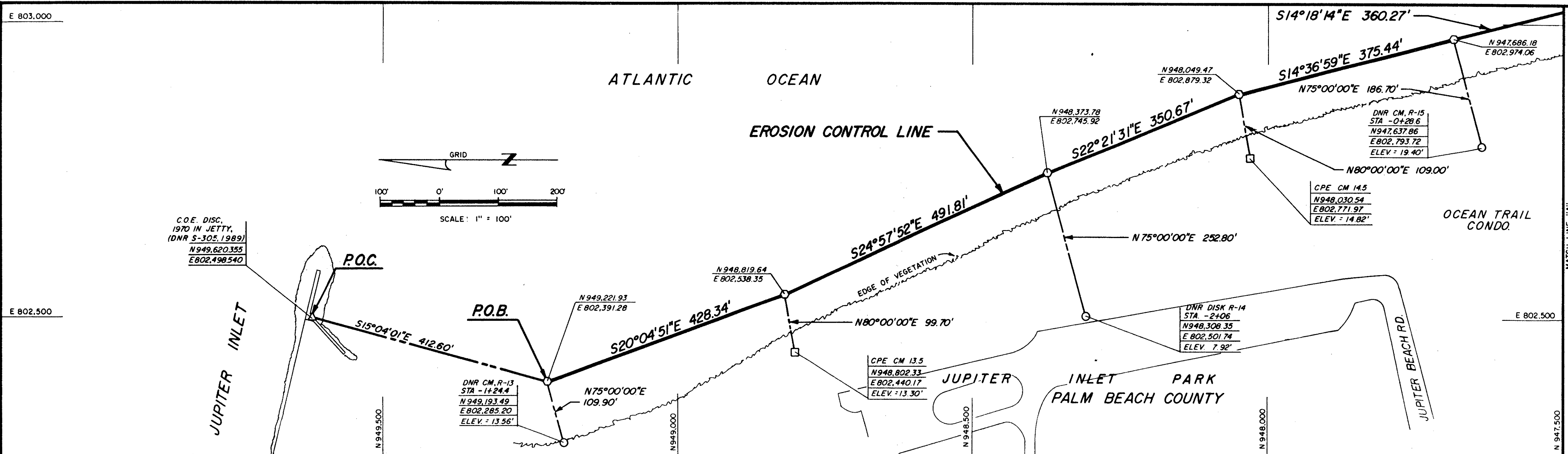


COUNTY OF PALM BEACH  
STATE OF FLORIDA  
THIS PLAT WAS FILED FOR RECORD AT  
ON THE \_\_\_\_\_  
DAY OF \_\_\_\_\_, 19\_\_ A.D. AND  
DULY RECORDED IN MISCELLANEOUS PLAT  
BOOK \_\_\_\_\_ PAGE \_\_\_\_\_  
DOROTHY H. WILKEN  
CLERK OF THE CIRCUIT COURT



SUBDIVISION \* EROSION CONTROL LINE  
BOOK 70  
PAGE 72  
FLOOD MAP # 1571D  
ZONING  
QUAD # 107  
ZIP CODE 33470  
SHEET NAME  
DATE

TAZ = 56

EROSION CONTROL LINE 70/72